Allegato

CITTÀ DI TORINO

DIVISIONE INFRASTRUTTURE E MOBILITA'

DIREZIONE SUOLO

SETTORE PONTI E VIE D'ACQUA

INTERVENTI URGENTI SU SCARPATE E SEDIMI STRADE COLLINARI LOTTO 5

PROGETTO : DEFINITIVO	ELABORATO : DRENAGGI strada Alta di Mongreno pressi civ. 21
DATA : SETTEMBRE 2011	
PROGETTISTI OPERE STRUTTURALI : Ing. Salvatore FALBO, Ing. Antonio MOLLO	TAVOLA : 10 · REVISIONE : ott11 · SCALE : Varie
	PROGETTISTA : Ing. Giovanna COBELLI
	RESPONSABILE DEL PROCEDIMENTO : Ing. Giorgio MARENGO

DIRETTORE DELLA DIREZIONE SUOLO
Ing. Roberto BERTASIO

DIRETTORE DELLA DIVISIONE INFRASTRUTTURE E MOBILITA'
Ing. Biagio BURDIZZO

Planimetria area d'intervento strada alta di Mongreno pressi civ.21

scala 1:500

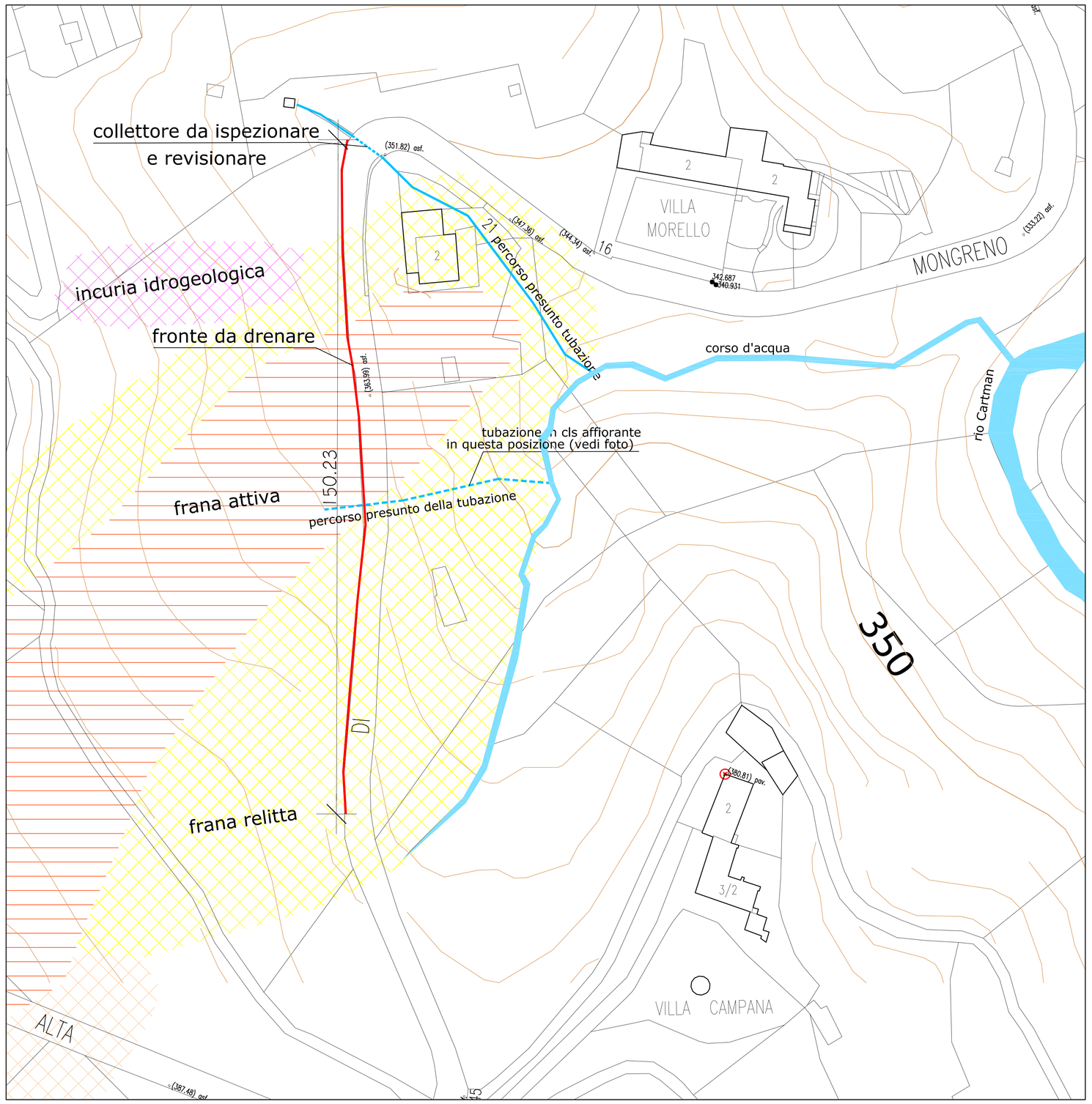

Estratto dalla "carta geomorfologica e dei dissesti" allegata alla variante 100 al PRGC

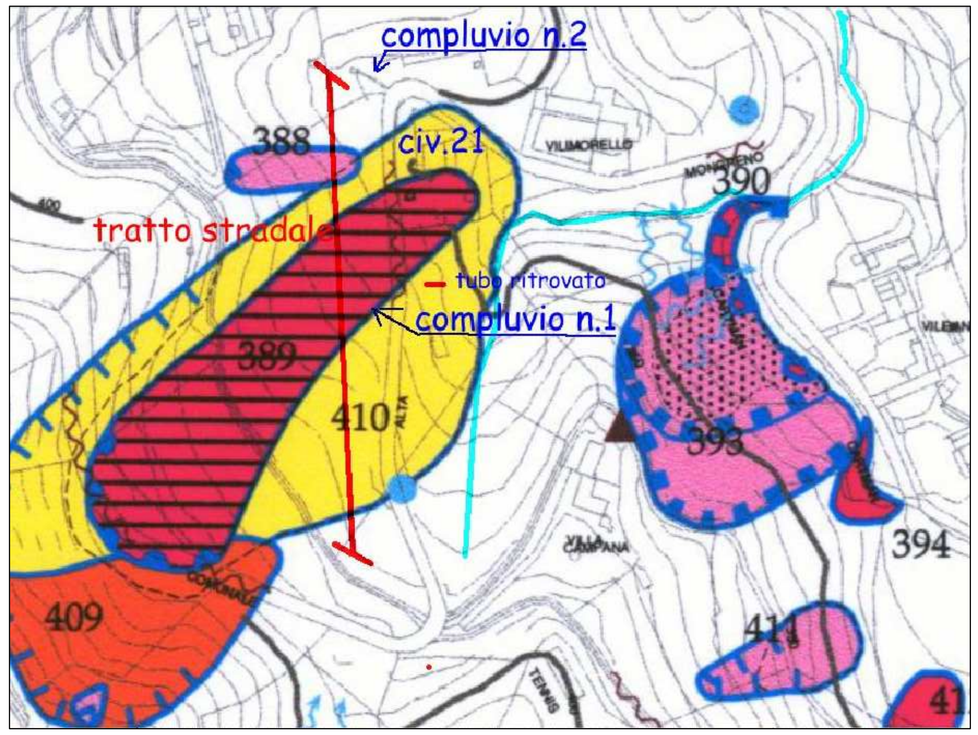

Manufatto affiorante in proprietà privata

Sistema di raccolta acque

scala 1:50

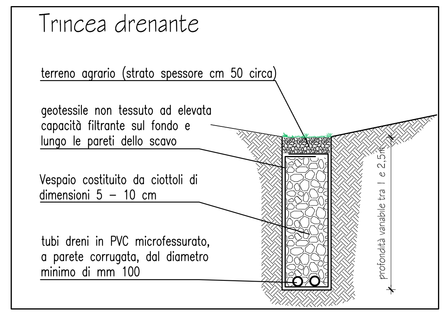

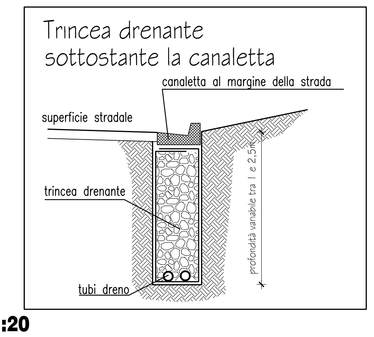

Legenda

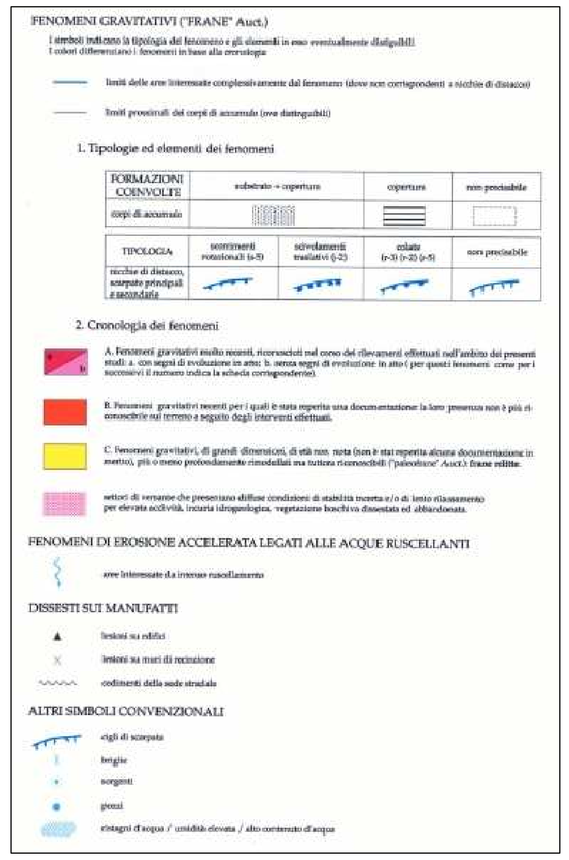

Pozzetti da realizzare in corrispondenza delle tubazioni esistenti

scala 1:20

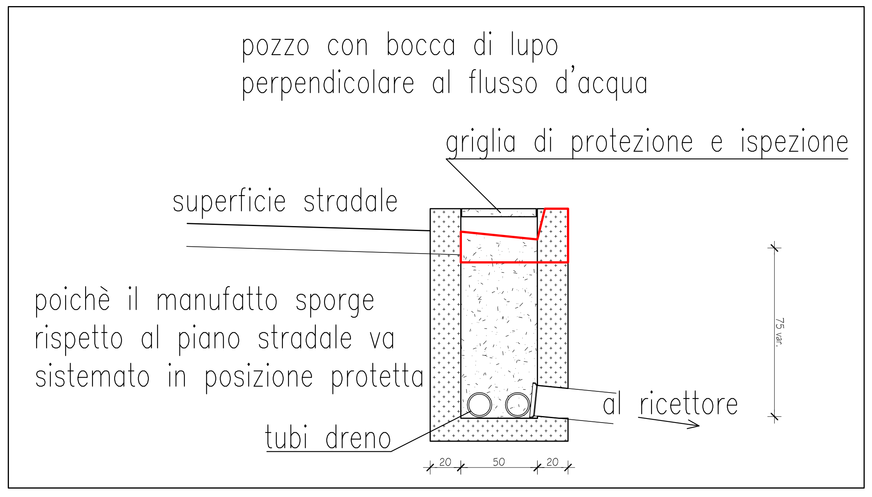

scala 1:20

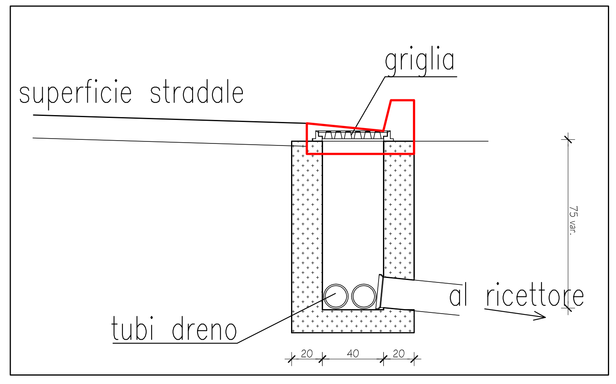

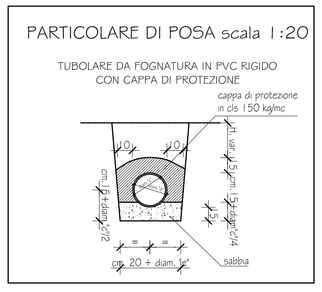
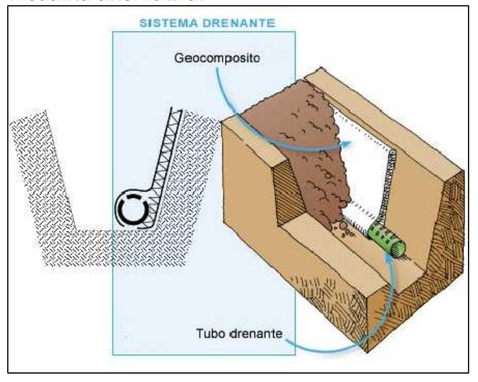
modalità alternativa: